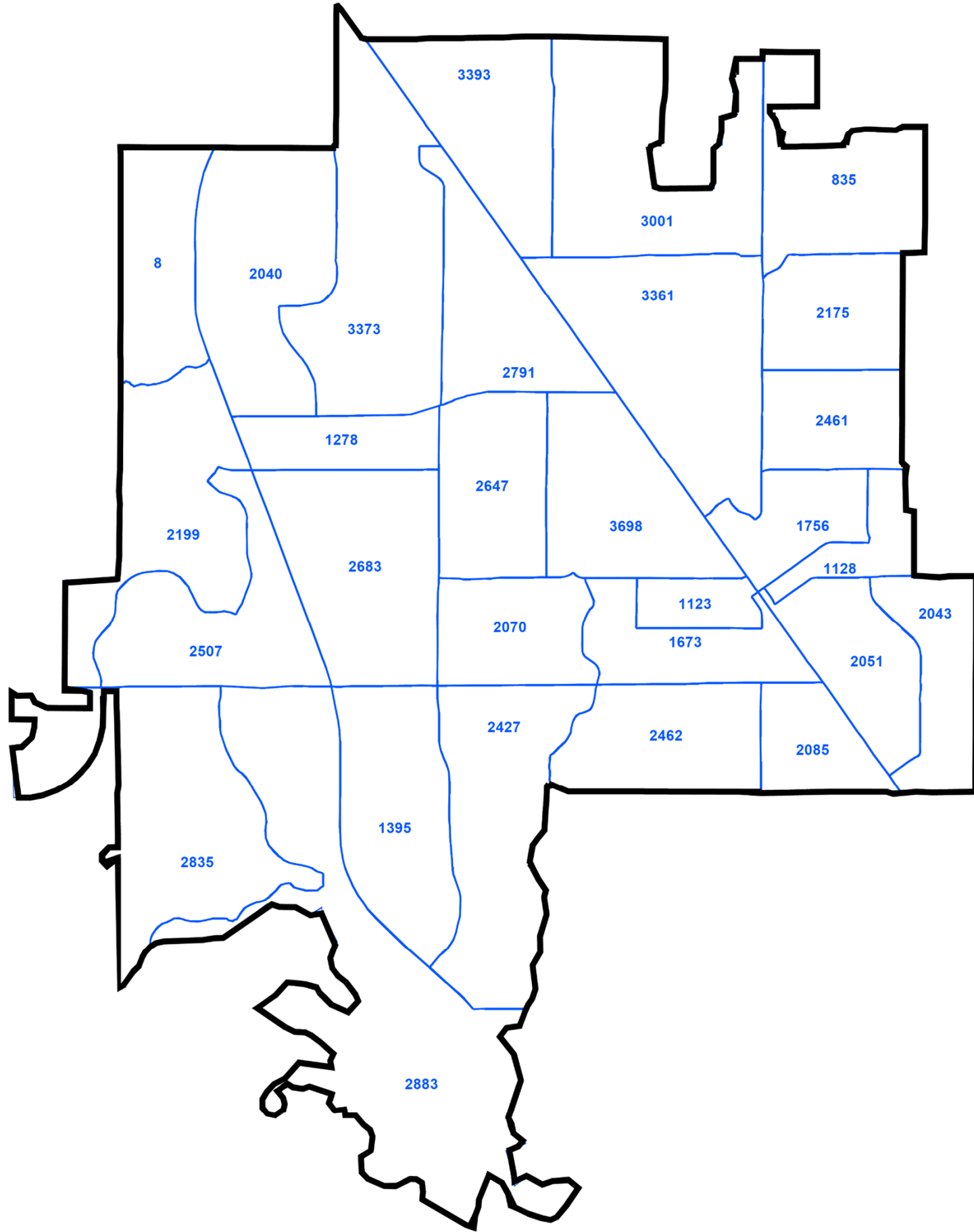




Population by Block Group

Adjusted for incarcerated populations

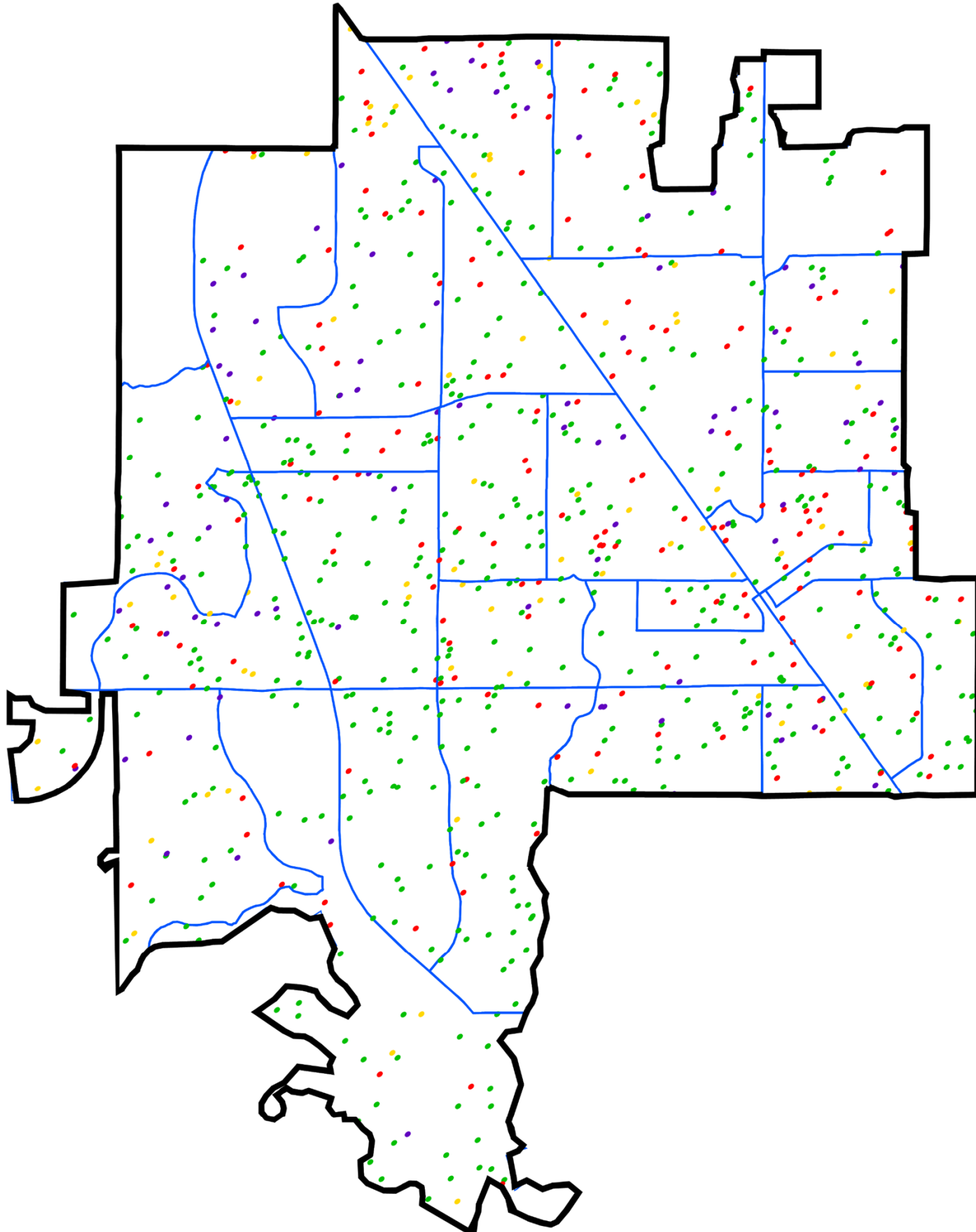
 **Block Groups**



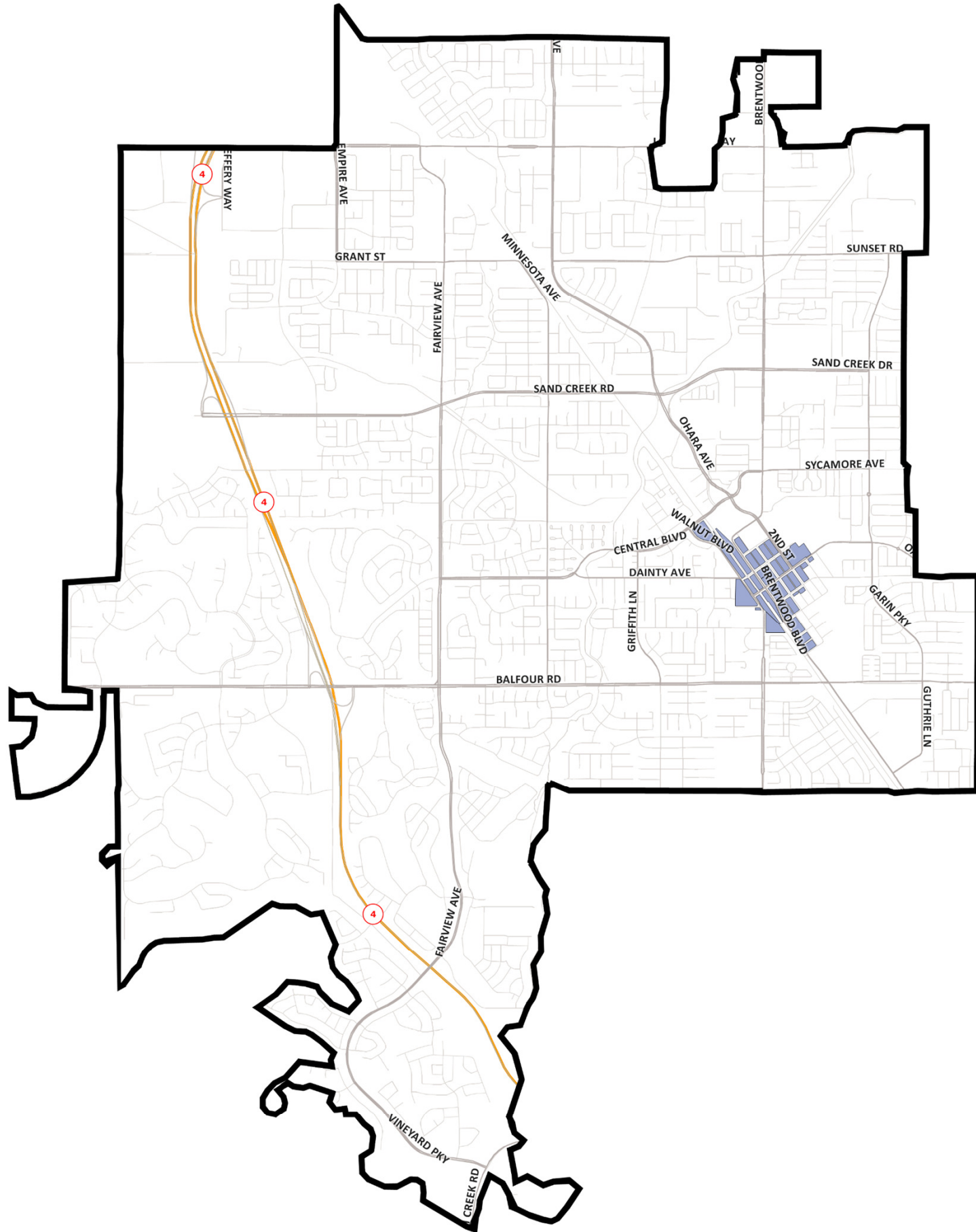
Prepared by
WAGAMAN
STRATEGIES


**Racial/Ethnic Dot Density
By Census Block Group**

*Adjusted for incarcerated
populations*

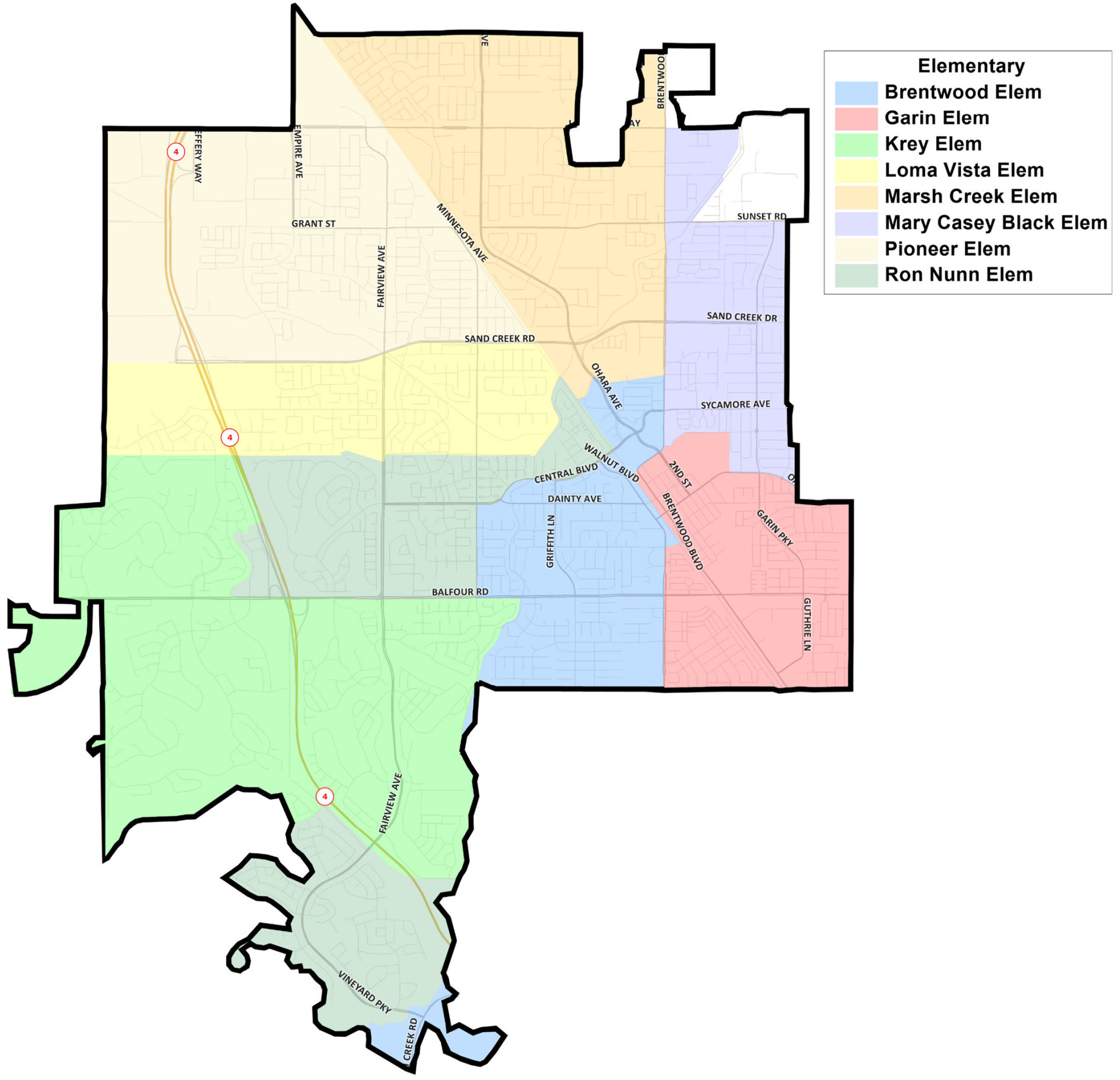


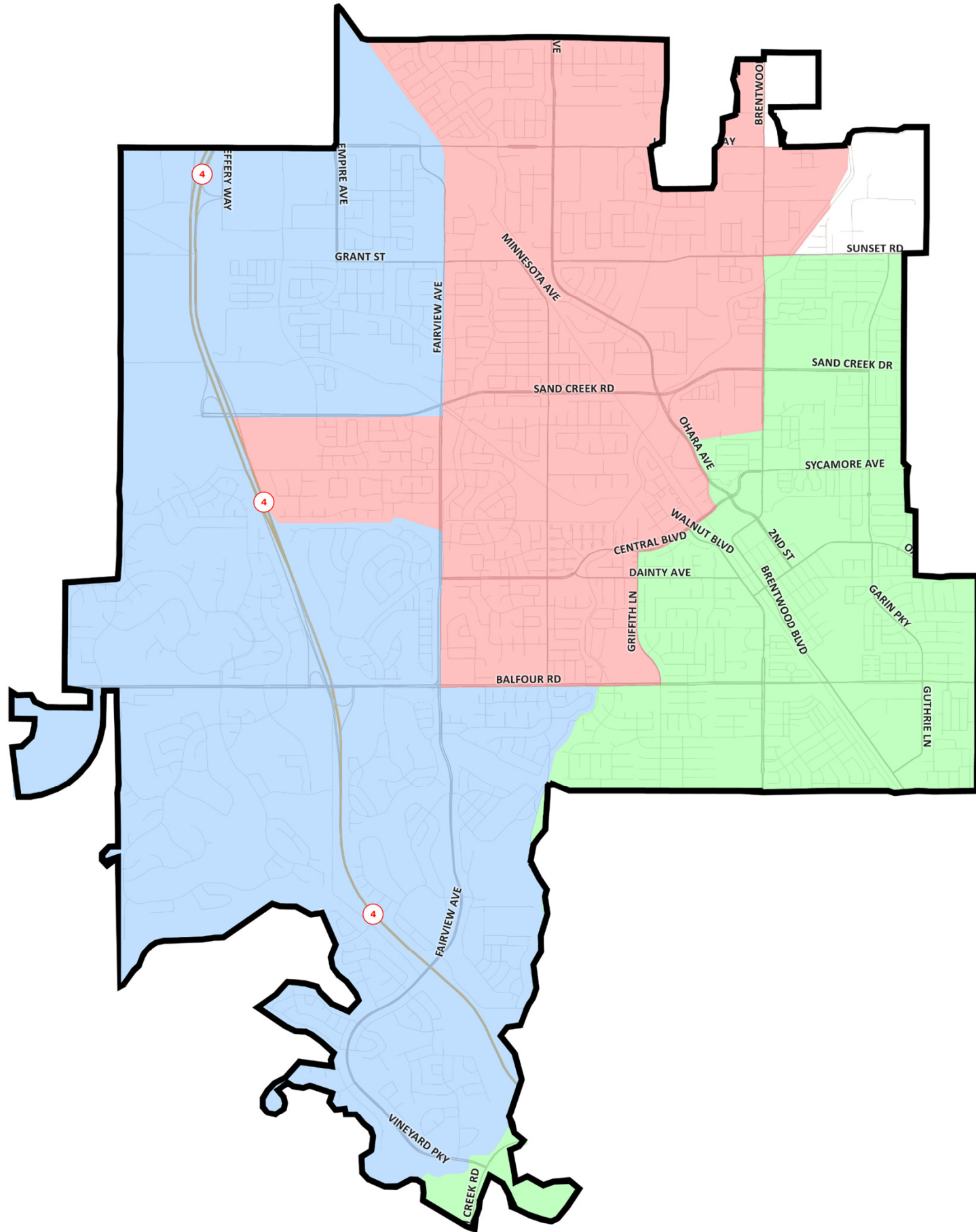
- Block Groups
- CVAP (50 Per Dot)
- NH-White
- Latino
- Black
- Asian

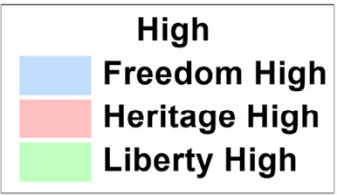
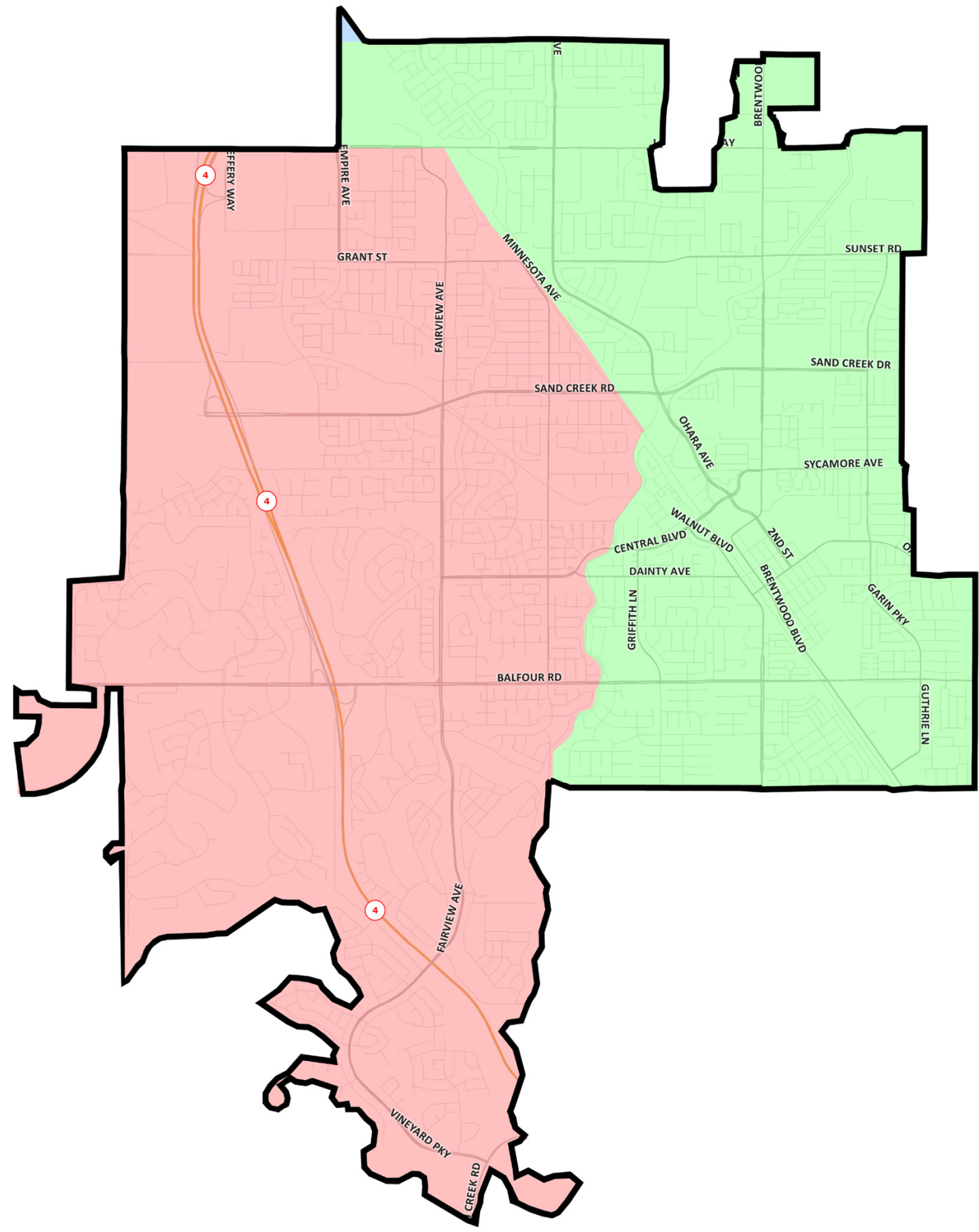


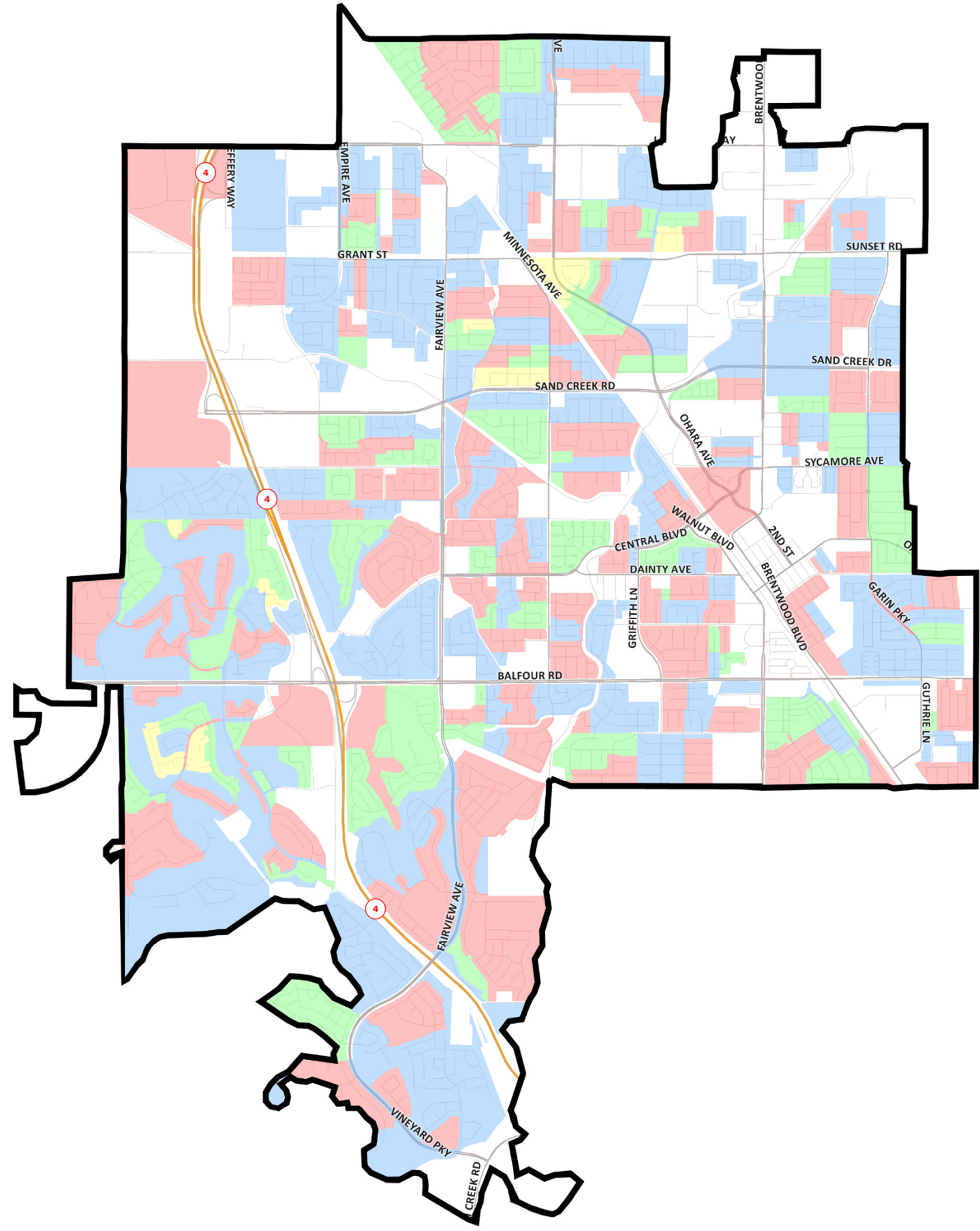
Specific Plan
Downtown

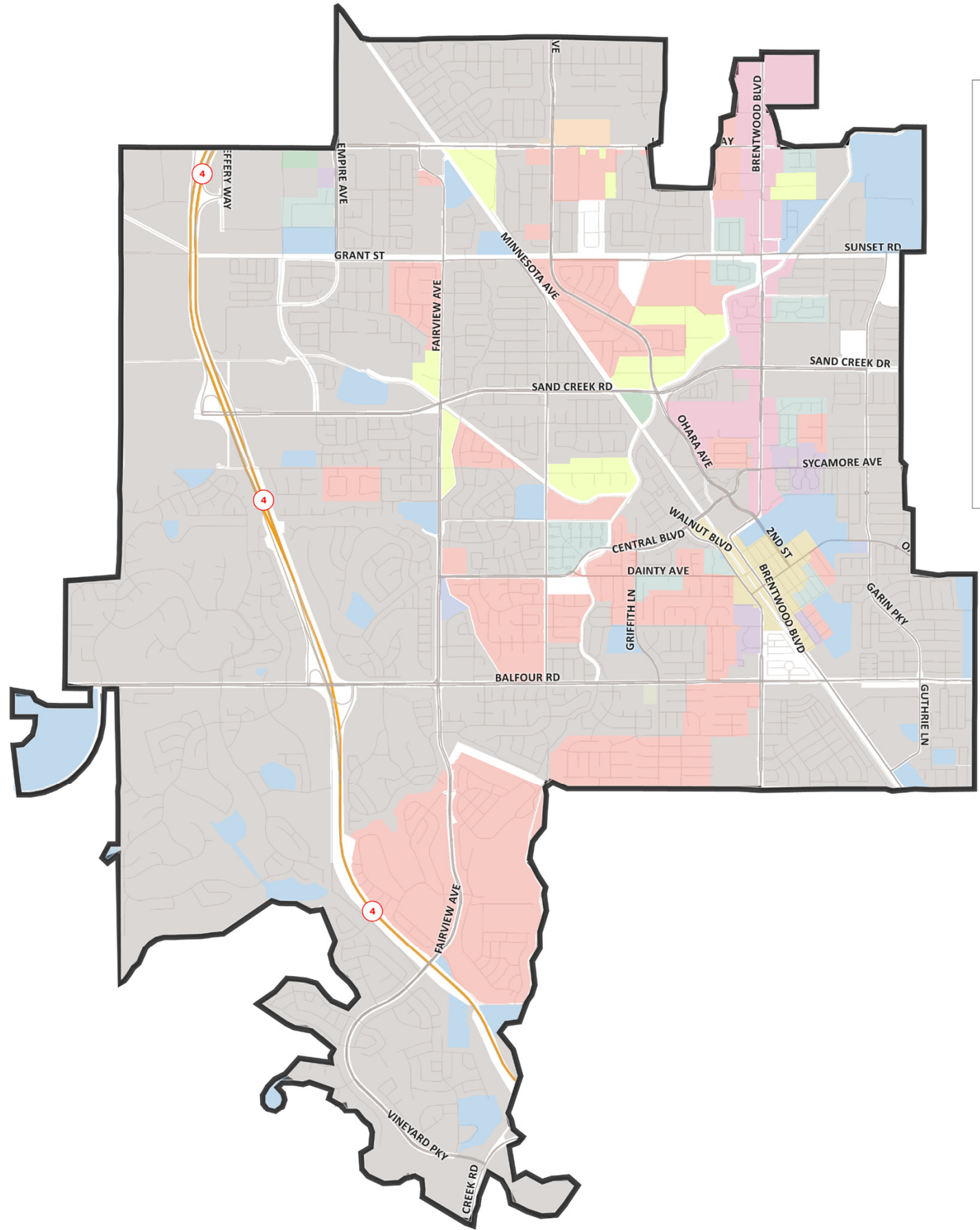
Prepared by
WAGAMAN
STRATEGIES





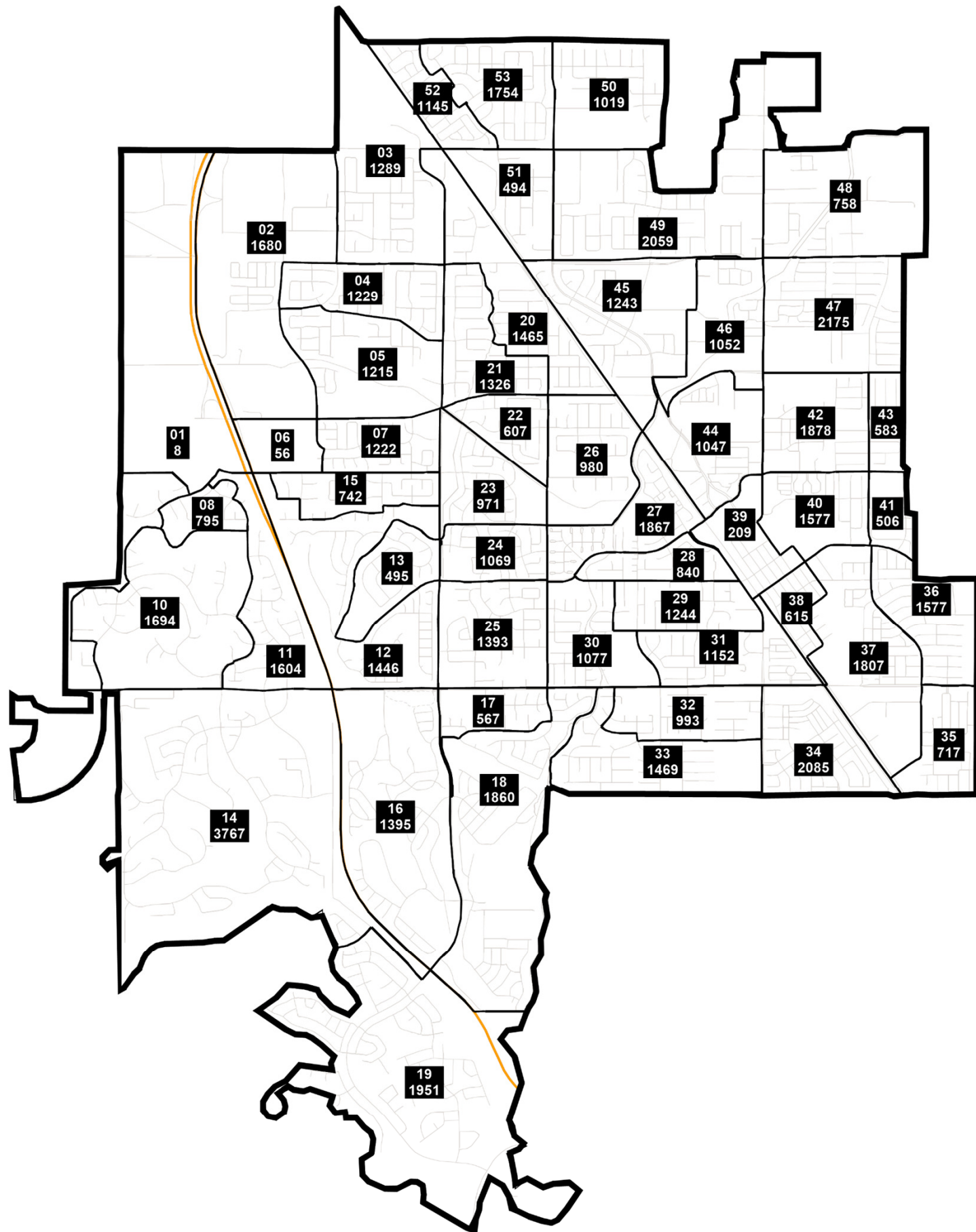






Zoning

- Admin Professional Commercial
- Brentwood Boulevard Specific
- Downtown
- General Commercial
- High Density Multi-Residential
- Moderate Density Multi-Residential
- Neighborhood Commercial
- Planned Development
- Planned Employment Center
- Public Facility
- Ranchette Estate
- Single Family Residential
- Thoroughfares Commercial



☐ Slices

* Brentwood has been divided into 53 geographic units called slices to facilitate public input and the submission of redistricting plans. The top number is the slice number and the bottom is the total population of the slice (adjusted for incarcerated populations).