

- [About redistricting](#)
- [About the data](#)
- [Save plan](#)
- [Districtr homepage](#)
- [New plan](#)
- [Print / PDF](#)
- [Export Districtr-JSON](#)
- [Export COI plan as SHP](#)
- [Export COI plan as GeoJSON](#)
- [Export assignment as CSV \(these units\)](#)
- [About import/export options](#)

These details are updated automatically

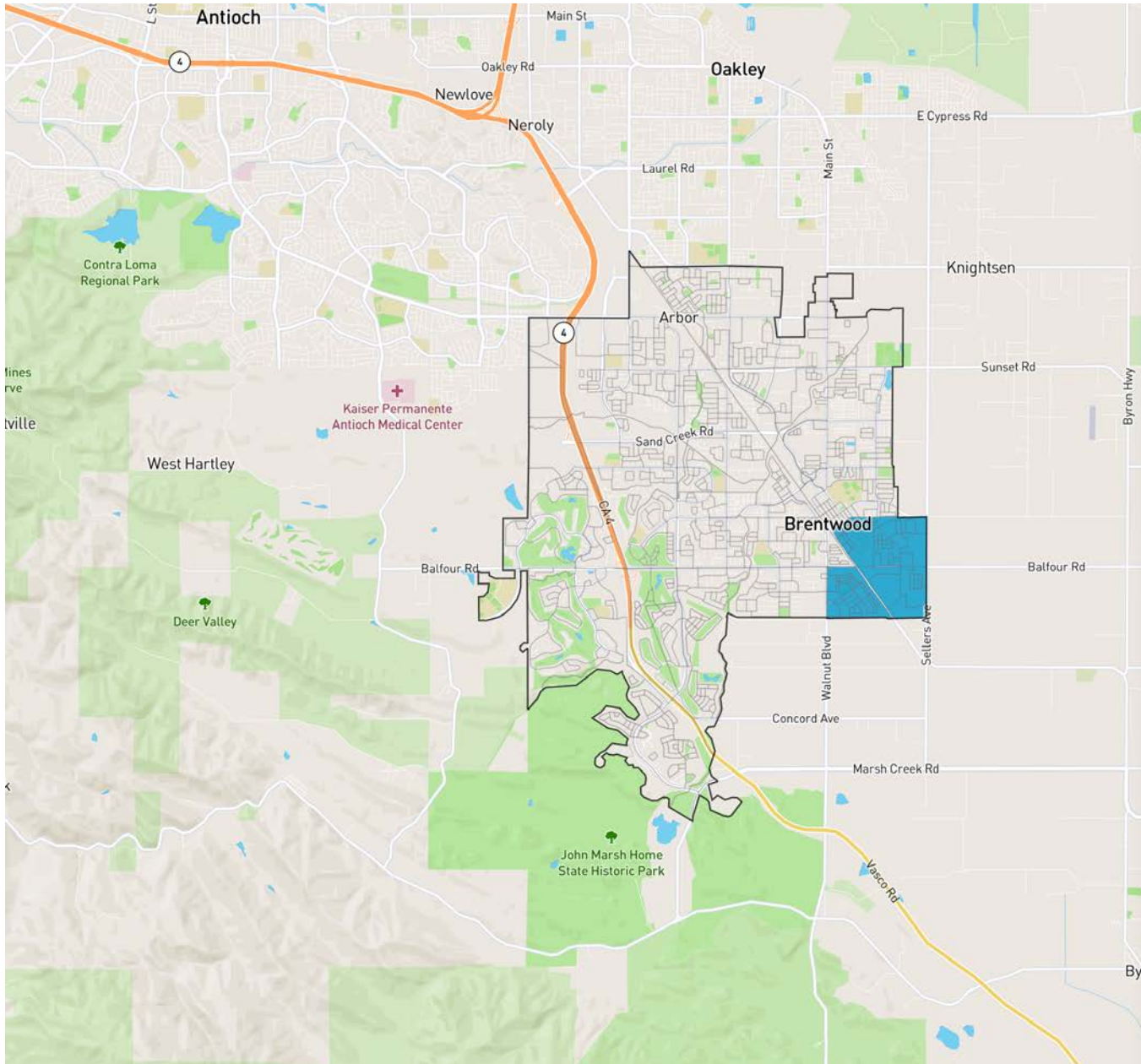
▼ Important Places



SELECT

New Point 1 ▼

PLACE NAME



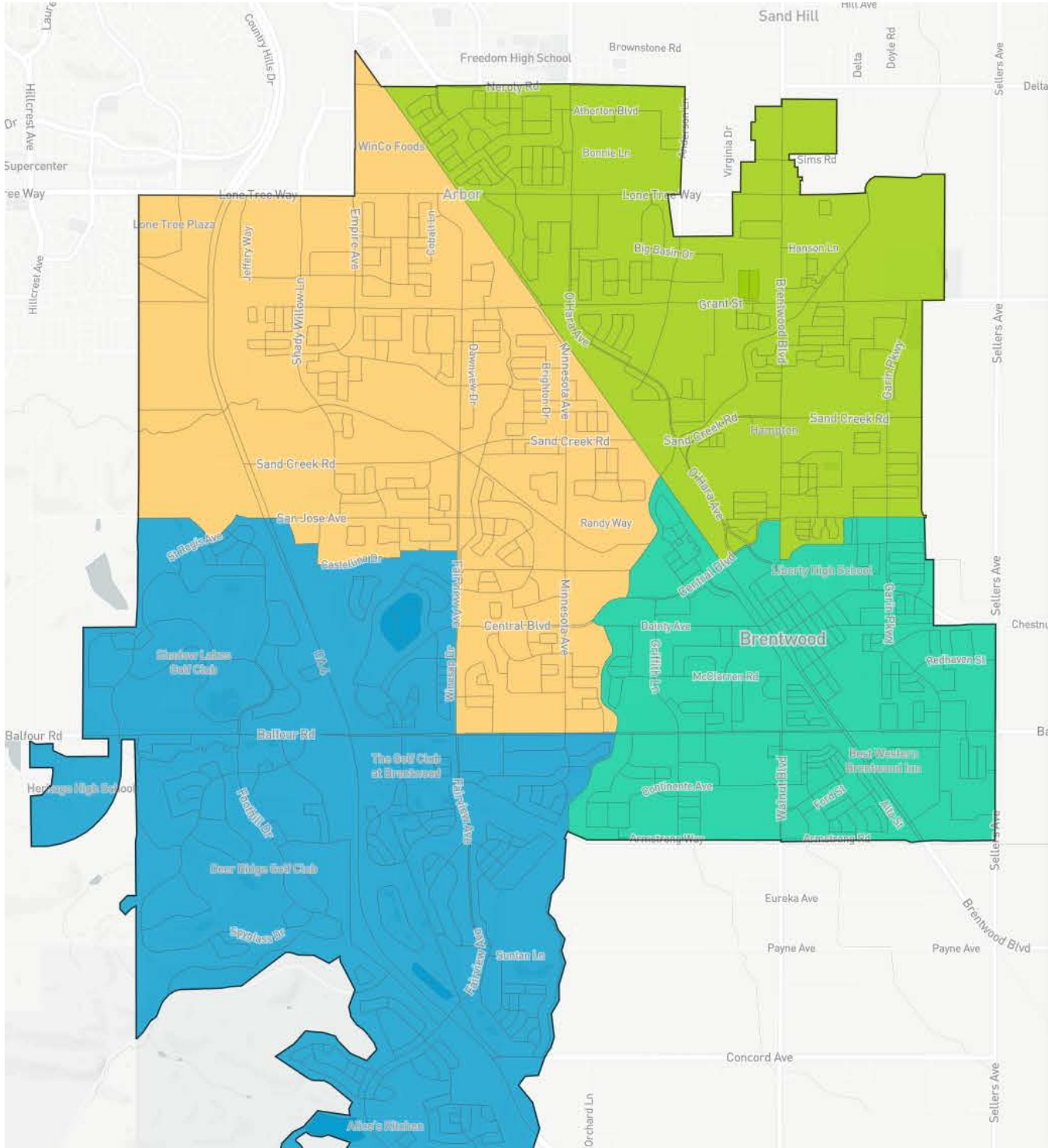
- [About redistricting](#)
- [About the data](#)
- [Save plan](#)
- [Districtr homepage](#)
- [New plan](#)
- [Print / PDF](#)
- [Export Districtr-JSON](#)
- [Export COI plan as SHP](#)
- [Export COI plan as GeoJSON](#)
- [Export assignment as CSV \(these units\)](#)
- [About import/export options](#)

These details are updated automatically

▼ Important Places



GARIN ELE FAMILIES 81687



- [About redistricting](#)
- [About the data](#)
- [Save plan](#)
- [Districtr homepage](#)
- [New plan](#)
- [Print / PDF](#)
- [Export Districtr-JSON](#)
- [Export plan as SHP](#)
- [Export plan as GeoJSON](#)
- [Export assignment as CSV \(these units\)](#)
- [About import/export options](#)

MAX. POPULATION DEVIATION: 3.38%

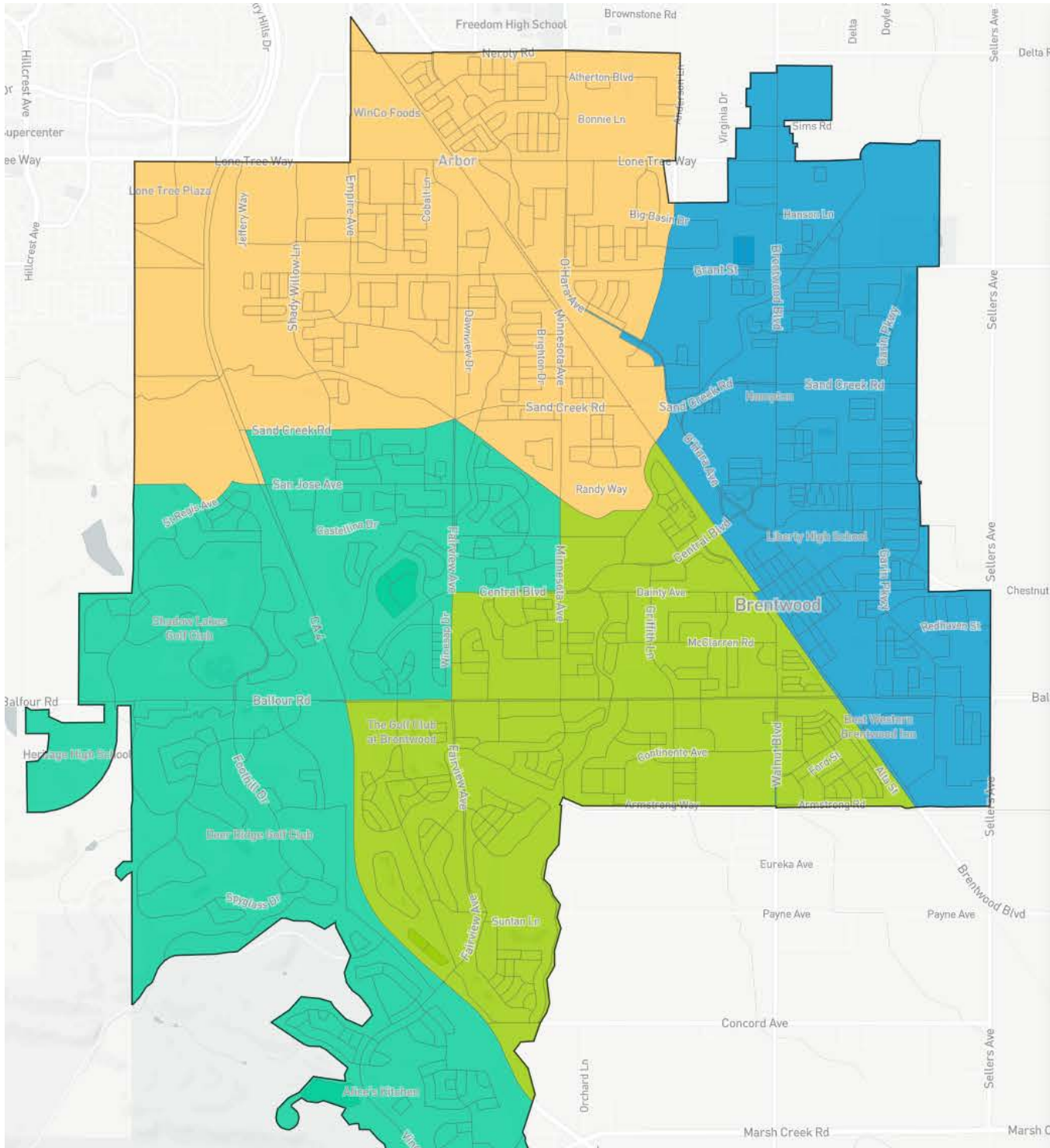
TEST 79136



- [About redistricting](#)
- [About the data](#)
- [Save plan](#)
- [Districtr homepage](#)
- [New plan](#)
- [Print / PDF](#)
- [Export Districtr-JSON](#)
- [Export plan as SHP](#)
- [Export plan as GeoJSON](#)
- [Export assignment as CSV \(these units\)](#)
- [About import/export options](#)

MAX. POPULATION DEVIATION: 7.97%

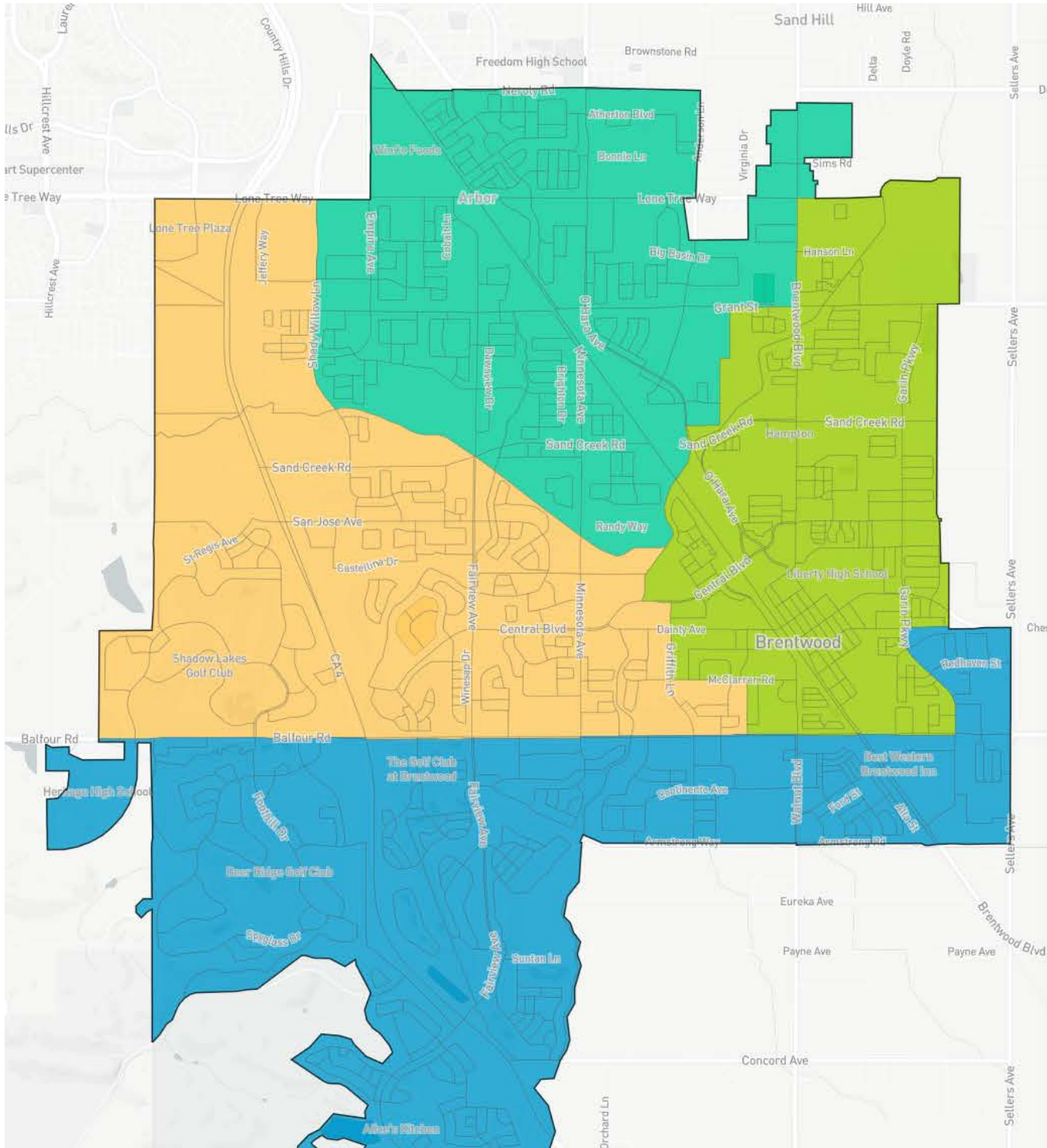
#1 81157



- [About redistricting](#)
- [About the data](#)
- [Save plan](#)
- [Districtr homepage](#)
- [New plan](#)
- [Print / PDF](#)
- [Export Districtr-JSON](#)
- [Export plan as SHP](#)
- [Export plan as GeoJSON](#)
- [Export assignment as CSV \(these units\)](#)
- [About import/export options](#)

MAX. POPULATION DEVIATION: 2.05%

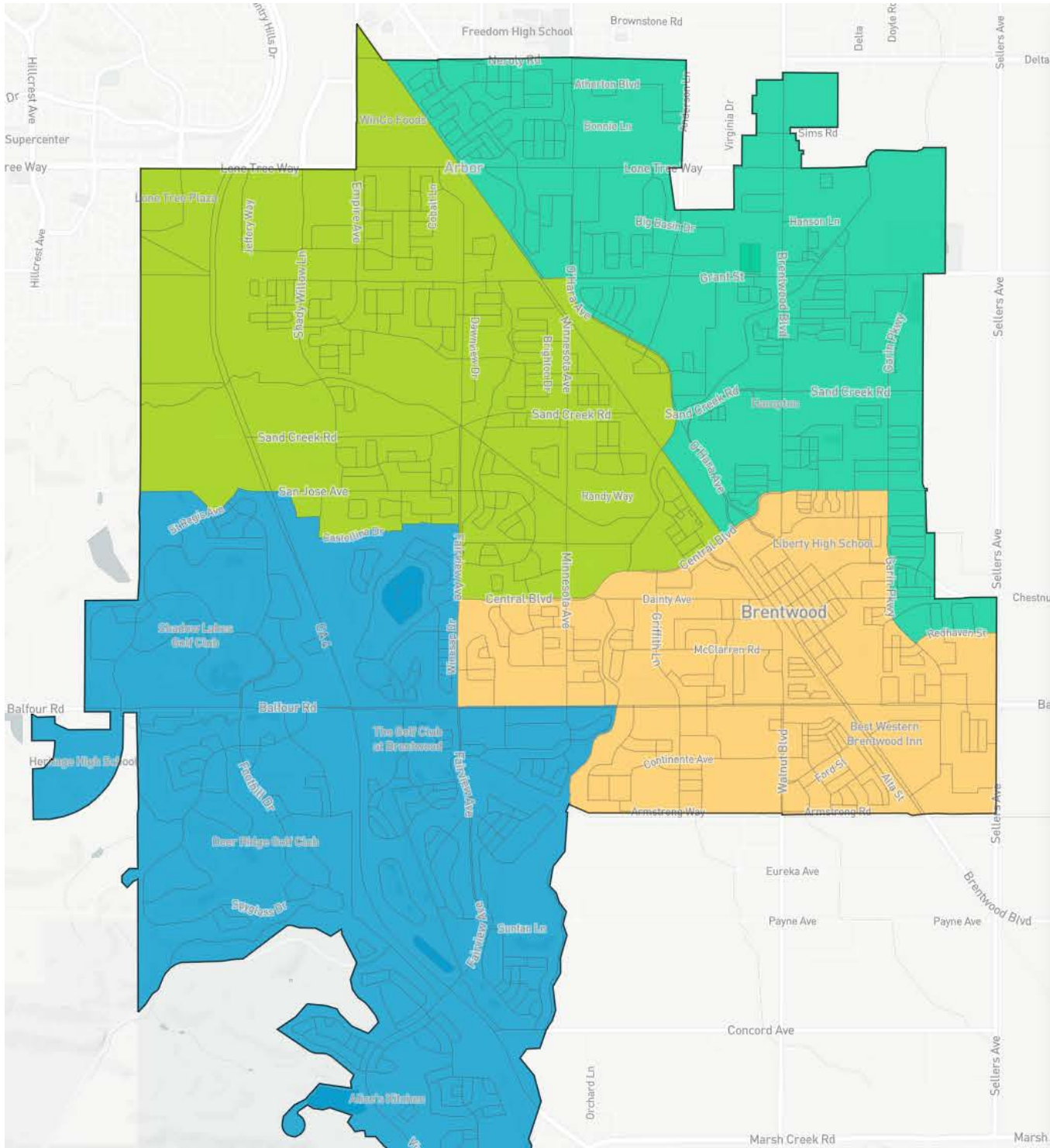
MAP WITH SPREAD OF 24.7%, 25.0%, 25.5% AND 24.8% 80188



- [About redistricting](#)
- [About the data](#)
- [Save plan](#)
- [Districtr homepage](#)
- [New plan](#)
- [Print / PDF](#)
- [Export Districtr-JSON](#)
- [Export plan as SHP](#)
- [Export plan as GeoJSON](#)
- [Export assignment as CSV \(these units\)](#)
- [About import/export options](#)

MAX. POPULATION DEVIATION: 0.79%

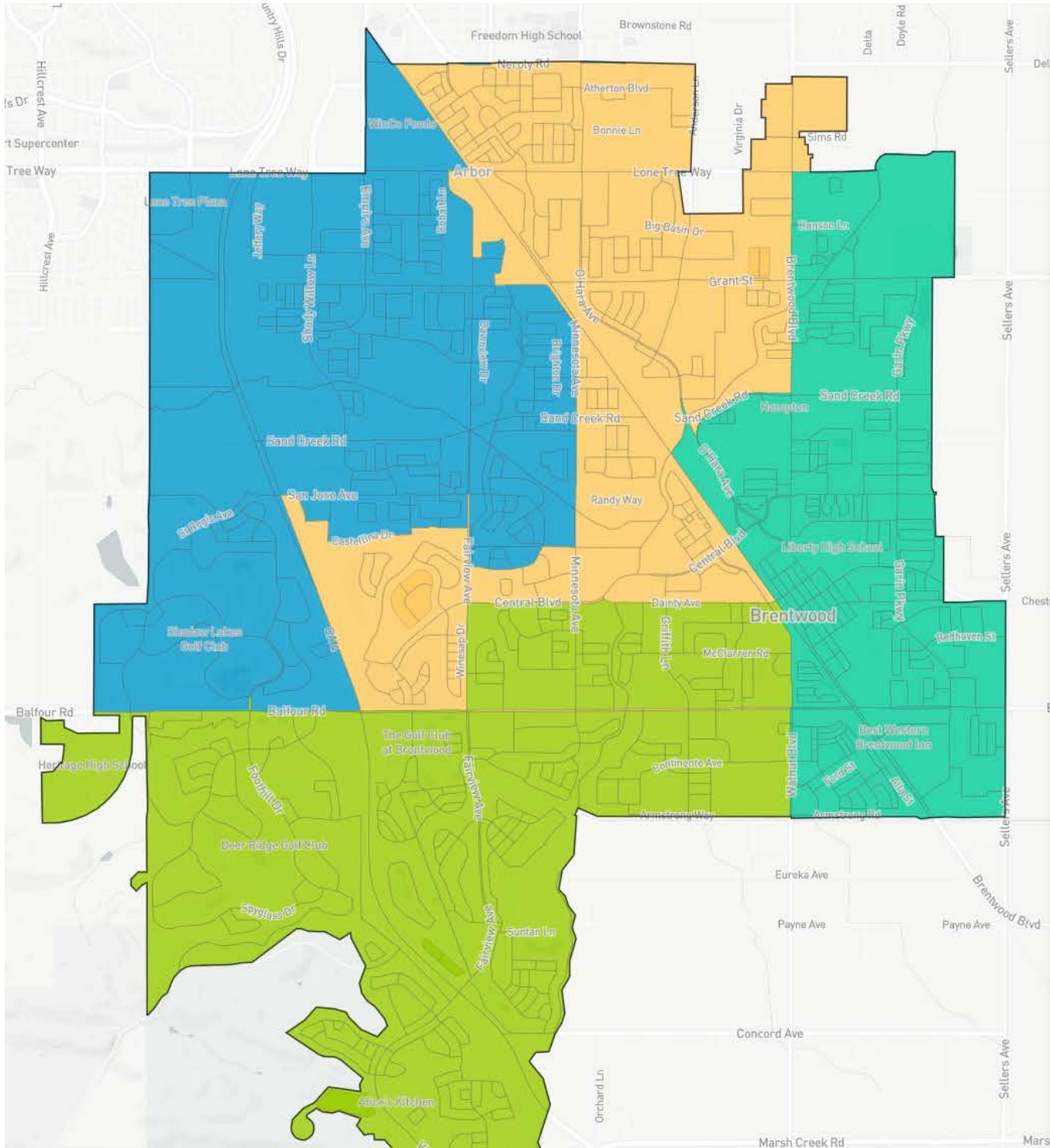
**BALFOUR SOUTH
80583**



- [About redistricting](#)
- [About the data](#)
- [Save plan](#)
- [Districtr homepage](#)
- [New plan](#)
- [Print / PDF](#)
- [Export Districtr-JSON](#)
- [Export plan as SHP](#)
- [Export plan as GeoJSON](#)
- [Export assignment as CSV \(these units\)](#)
- [About import/export options](#)

MAX. POPULATION DEVIATION: 1.01%

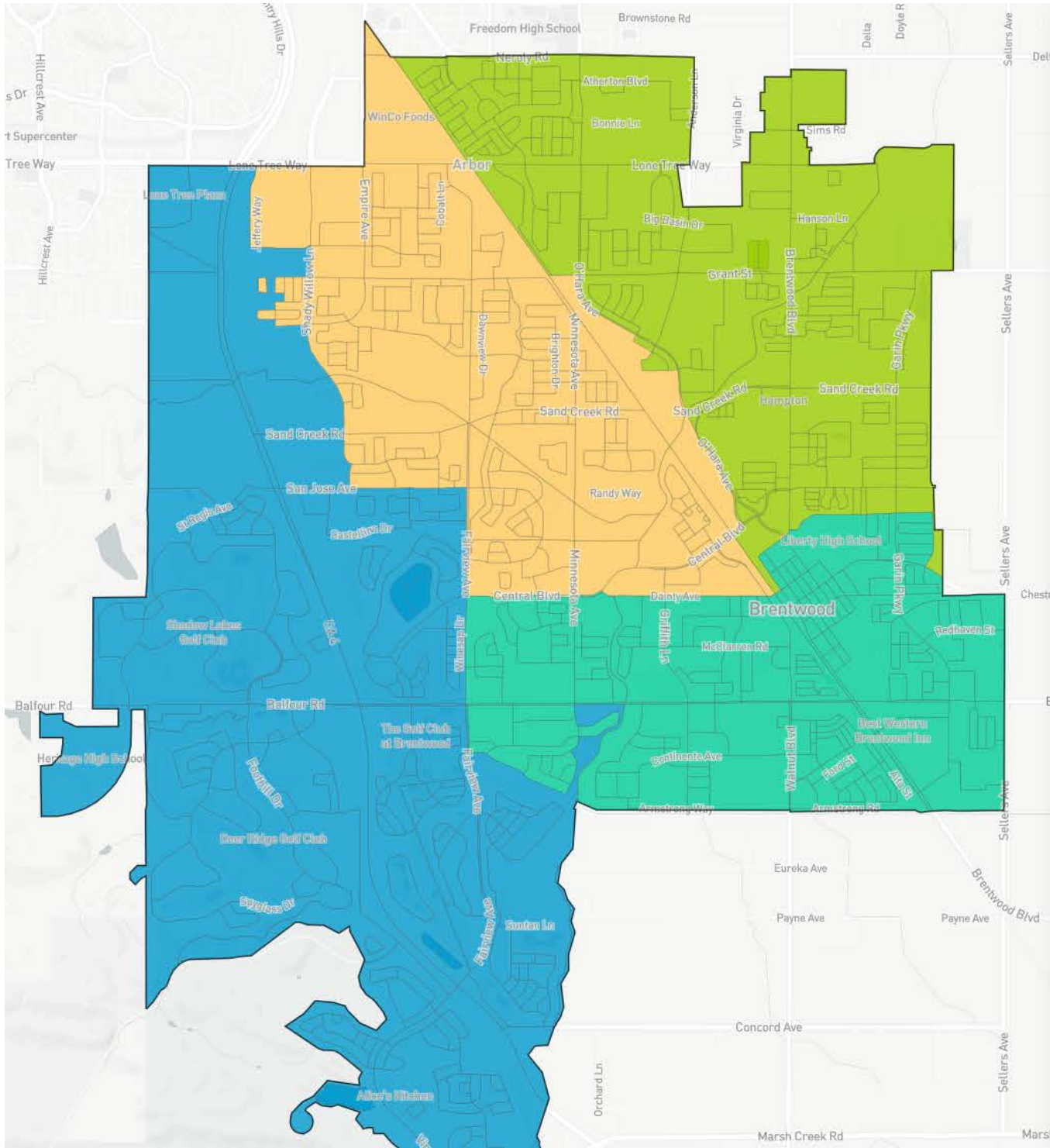
DOHRMANN_RECOMMENDATION
83903



- [About redistricting](#)
- [About the data](#)
- [Save plan](#)
- [Districtr homepage](#)
- [New plan](#)
- [Print / PDF](#)
- [Export Districtr-JSON](#)
- [Export plan as SHP](#)
- [Export plan as GeoJSON](#)
- [Export assignment as CSV \(these units\)](#)
- [About import/export options](#)

MAX. POPULATION DEVIATION: 2.68%

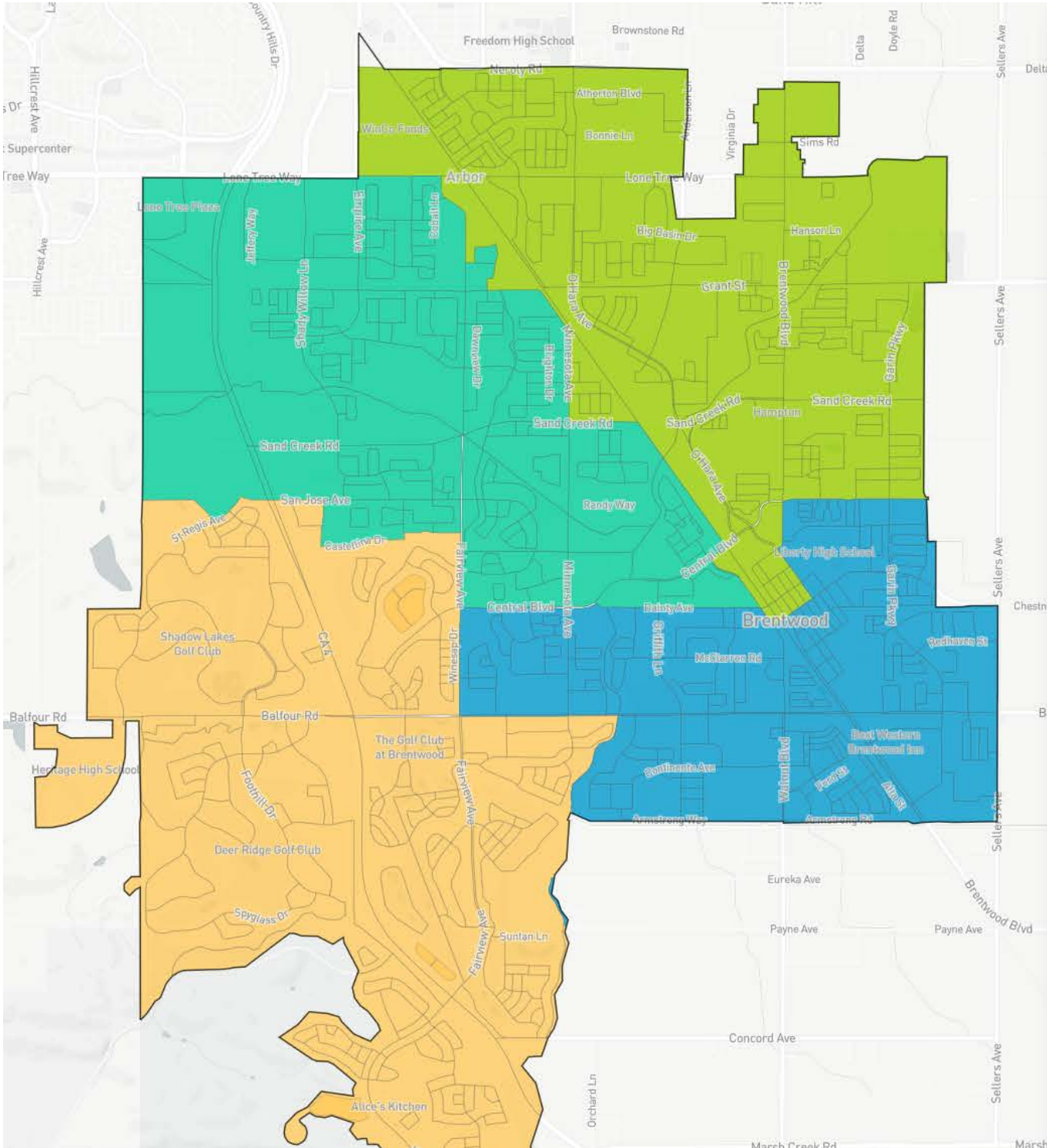
THIS ISN'T AS EASY AS IT LOOKS 84605



- [About redistricting](#)
- [About the data](#)
- [Save plan](#)
- [Districtr homepage](#)
- [New plan](#)
- [Print / PDF](#)
- [Export Districtr-JSON](#)
- [Export plan as SHP](#)
- [Export plan as GeoJSON](#)
- [Export assignment as CSV \(these units\)](#)
- [About import/export options](#)

MAX. POPULATION DEVIATION: 0.84%

AL 86080



About redistricting

About the data

Save plan

Districtr homepage

New plan

Print / PDF

Export Districtr-JSON

Export plan as SHP

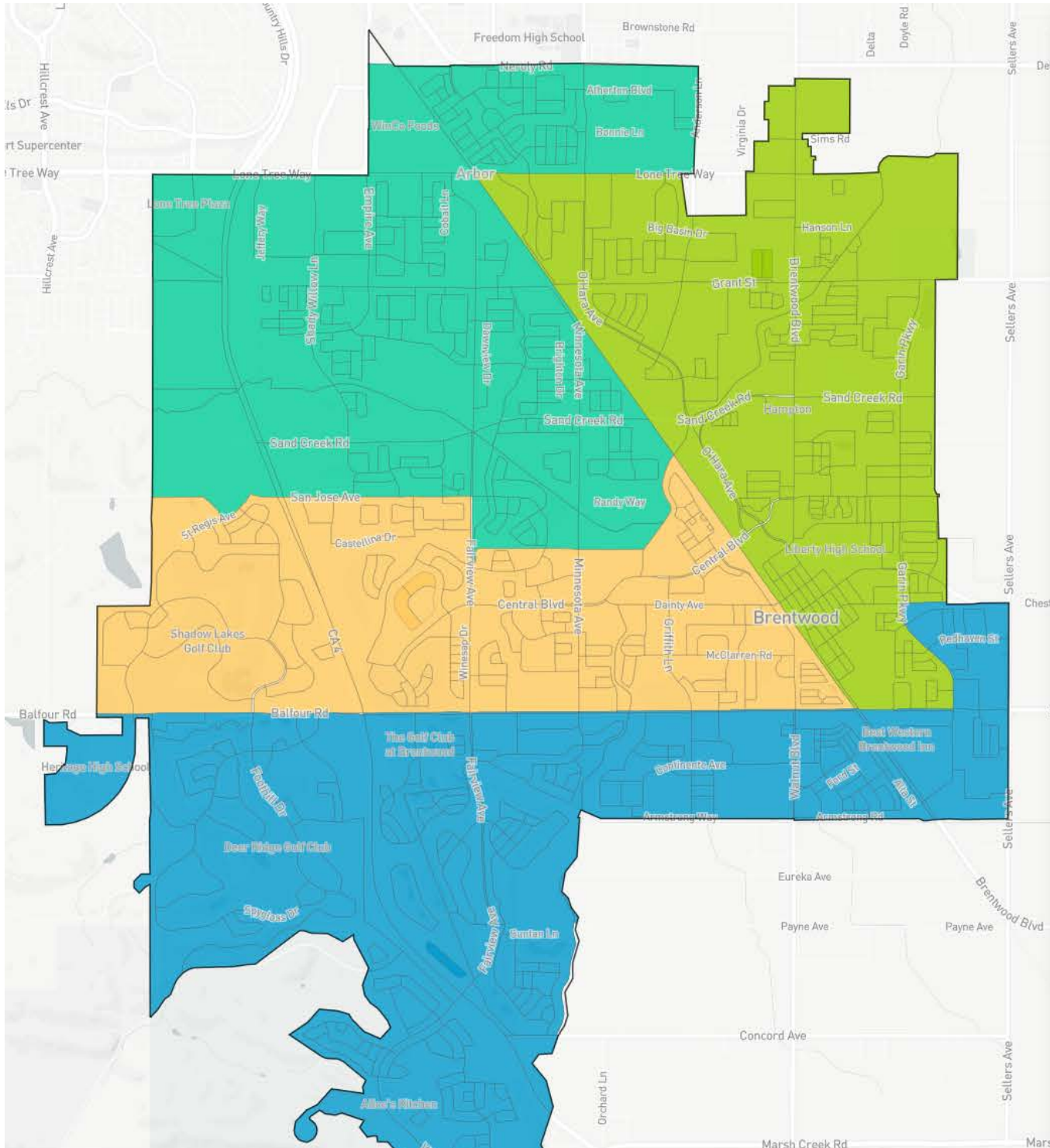
Export plan as GeoJSON

Export assignment as CSV (these units)

About import/export options

MAX. POPULATION DEVIATION:	1.57%
----------------------------	-------

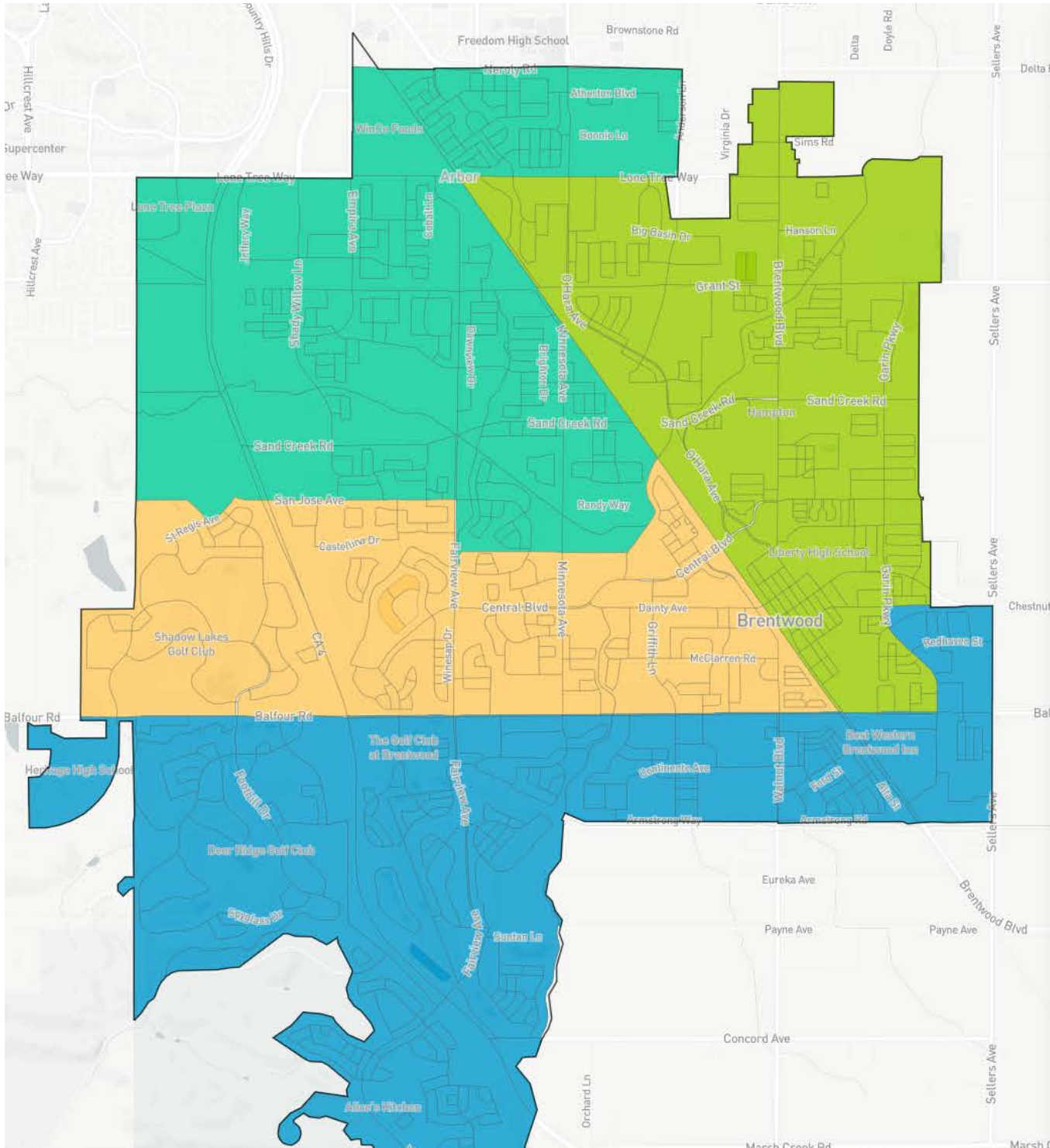
#1 86630



- [About redistricting](#)
- [About the data](#)
- [Save plan](#)
- [Districtr homepage](#)
- [New plan](#)
- [Print / PDF](#)
- [Export Districtr-JSON](#)
- [Export plan as SHP](#)
- [Export plan as GeoJSON](#)
- [Export assignment as CSV \(these units\)](#)
- [About import/export options](#)

MAX. POPULATION DEVIATION: 0.8%

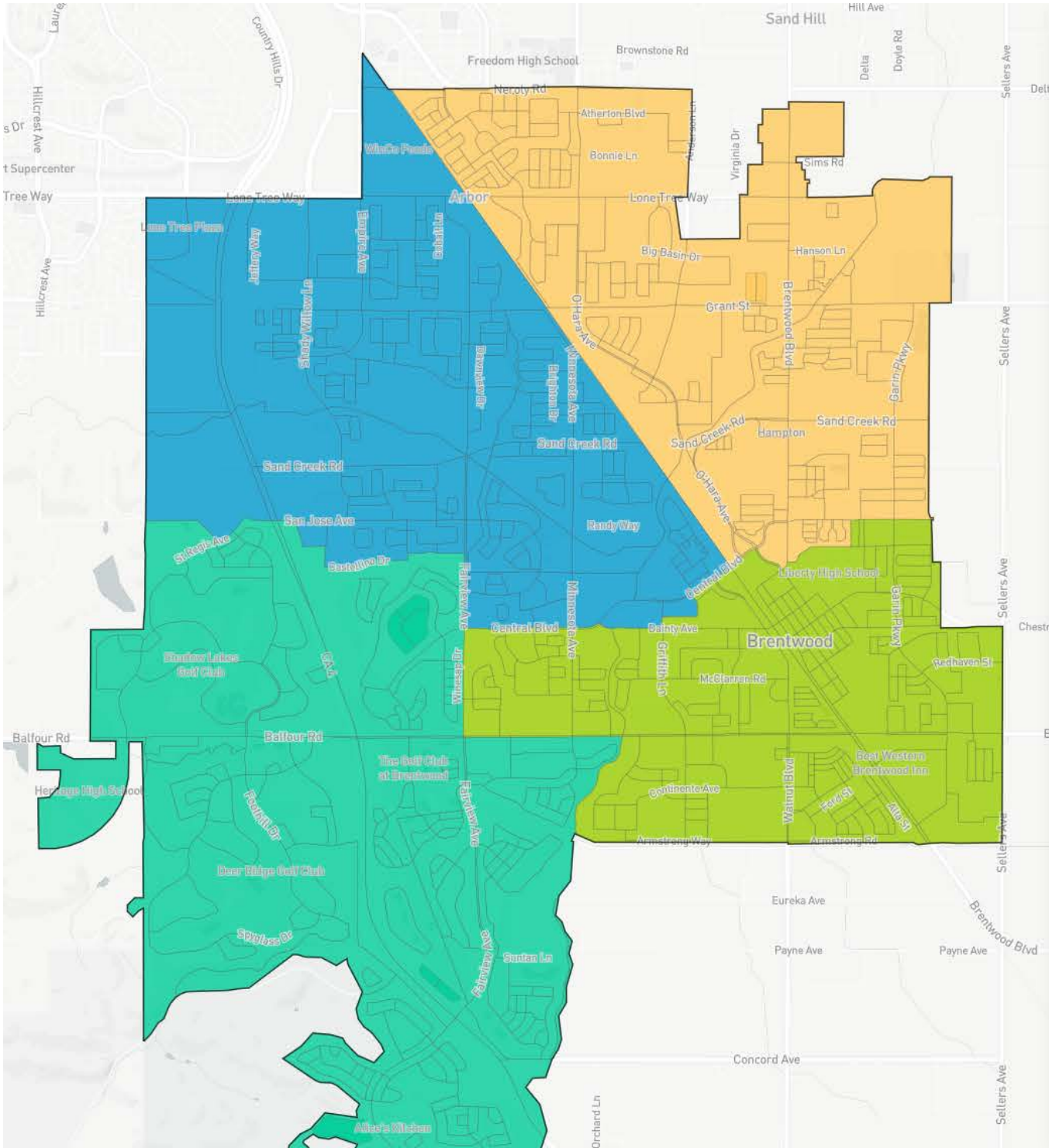
SANDY #2 86640



- [About redistricting](#)
- [About the data](#)
- [Save plan](#)
- [Districtr homepage](#)
- [New plan](#)
- [Print / PDF](#)
- [Export Districtr-JSON](#)
- [Export plan as SHP](#)
- [Export plan as GeoJSON](#)
- [Export assignment as CSV \(these units\)](#)
- [About import/export options](#)

MAX. POPULATION DEVIATION: 0.8%

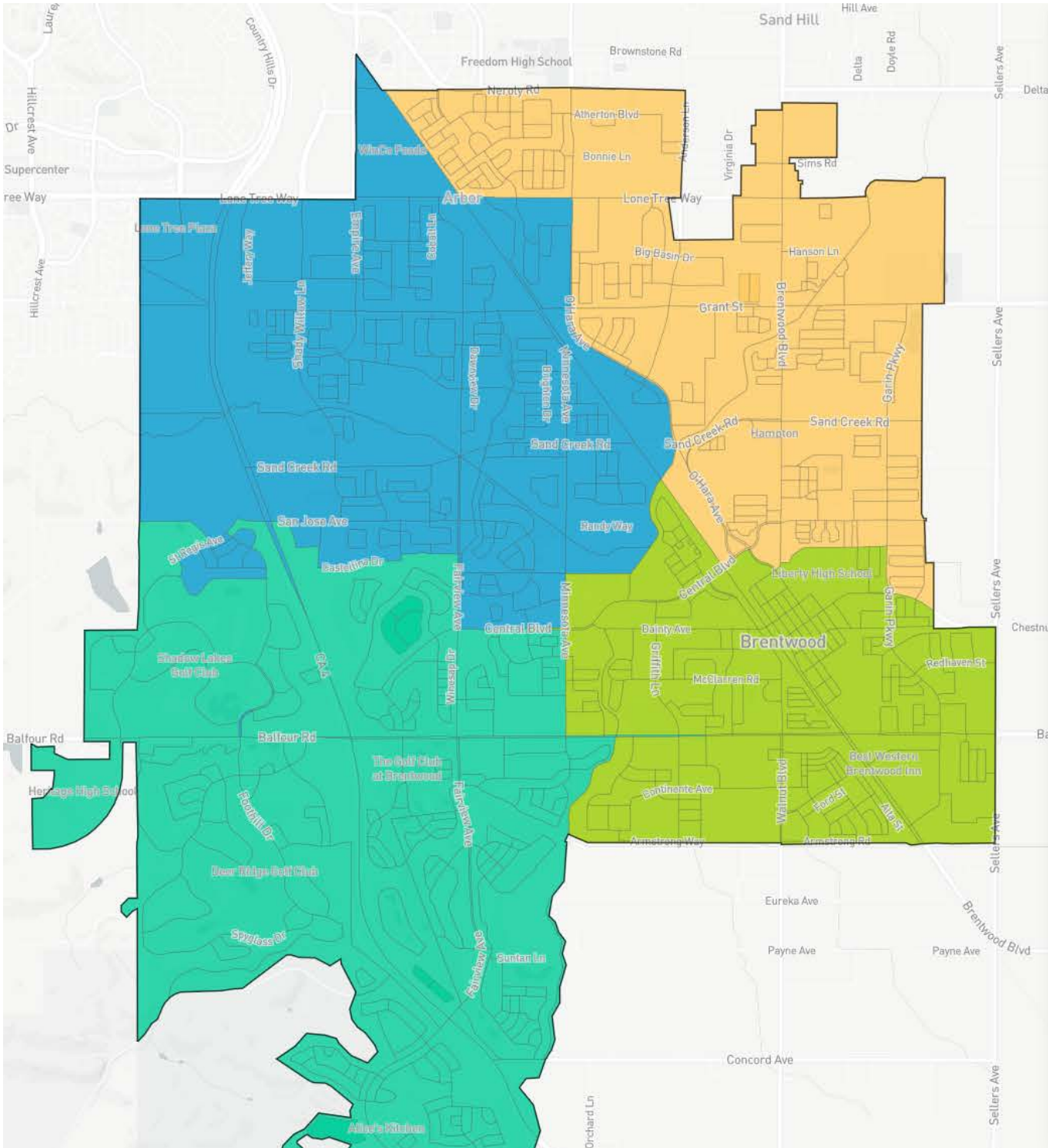
SANDY #2 86963



- [About redistricting](#)
- [About the data](#)
- [Save plan](#)
- [Districtr homepage](#)
- [New plan](#)
- [Print / PDF](#)
- [Export Districtr-JSON](#)
- [Export plan as SHP](#)
- [Export plan as GeoJSON](#)
- [Export assignment as CSV \(these units\)](#)
- [About import/export options](#)

MAX. POPULATION DEVIATION: 0.73%

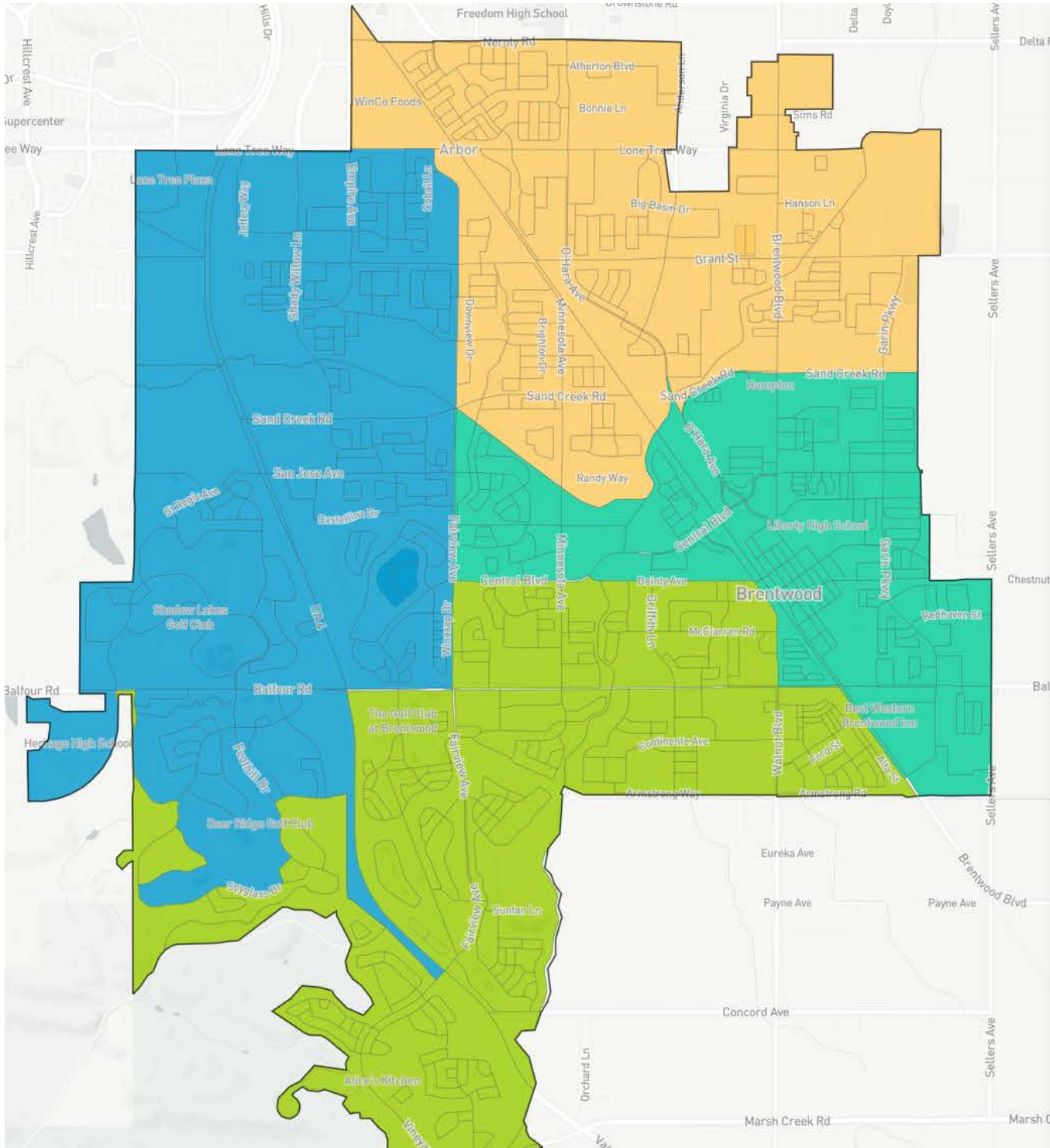
INCUMBENTS MAP 87462



- [About redistricting](#)
- [About the data](#)
- [Save plan](#)
- [Districtr homepage](#)
- [New plan](#)
- [Print / PDF](#)
- [Export Districtr-JSON](#)
- [Export plan as SHP](#)
- [Export plan as GeoJSON](#)
- [Export assignment as CSV \(these units\)](#)
- [About import/export options](#)

MAX. POPULATION DEVIATION: 4.29%

INCUMBENTS MAP 87462



About redistricting

About the data

Save plan

Districtr homepage

New plan

Print / PDF

Export Districtr-JSON

Export plan as SHP

Export plan as GeoJSON

Export assignment as CSV (these units)

About import/export options

MAX. POPULATION DEVIATION:	2.8%
----------------------------	------

SINZI PLAN 1
87654